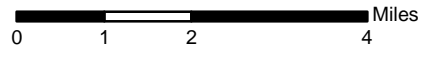


On-road	Multi-Use Paths
Existing	Existing
Needs Improvement	Needs Improvement
Recommended	Recommended
Off-road	
Existing	Existing Grade Separation
Needs Improvement	Proposed Grade Separation
Recommended	



Sheet 4 of 5

Base map date: January 3, 2014

Refer to CTP document for more details

Bicycle Map


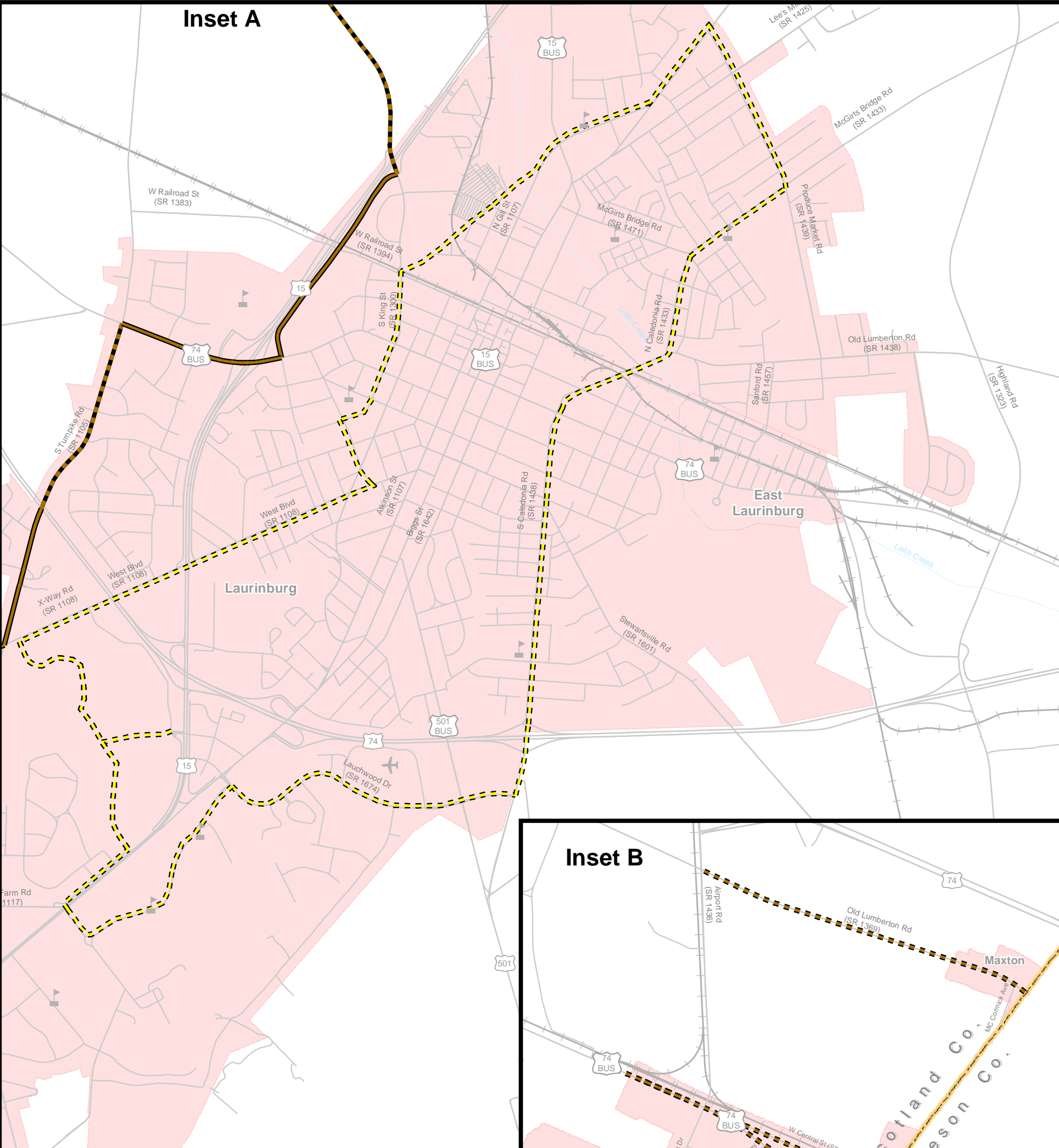


Scotland County



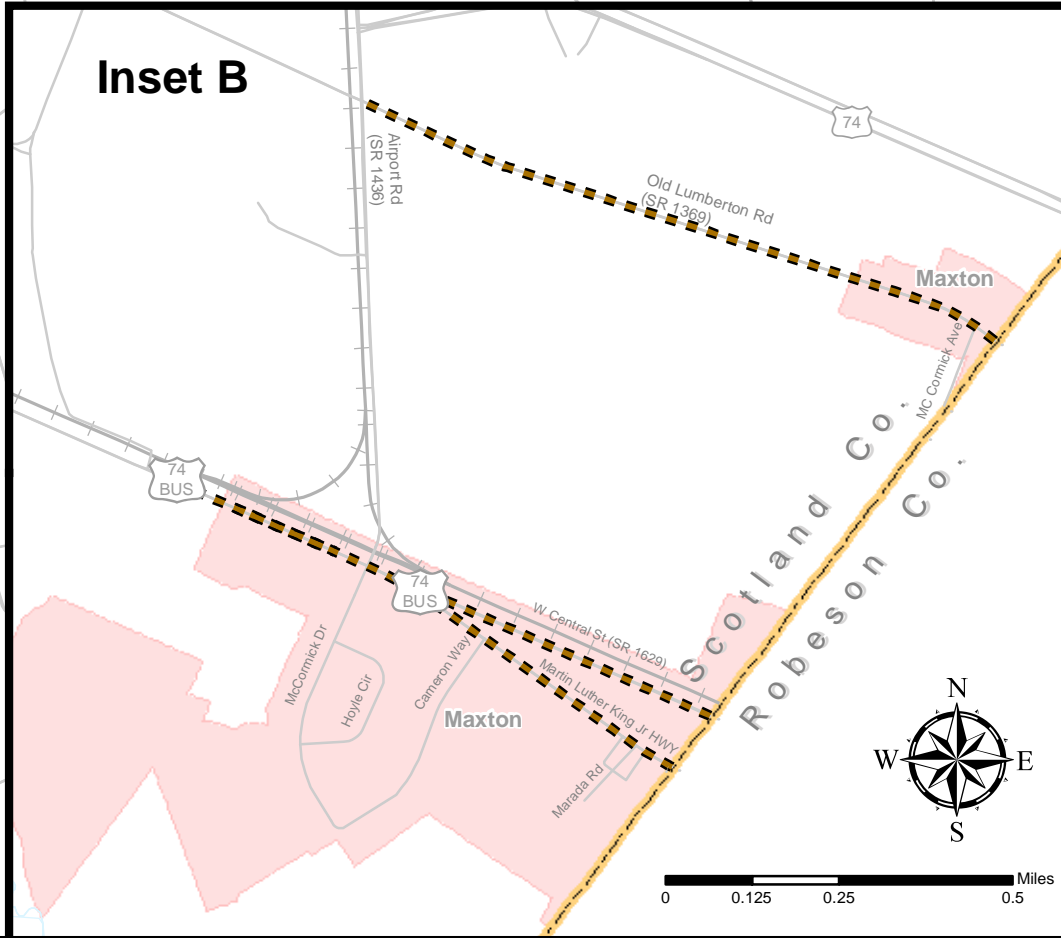
Comprehensive Transportation Plan

Plan date: August 31, 2016

Inset A



Inset B



- | | |
|-------------------|---------------------------|
| On-road | Multi-Use Paths |
| Existing | Existing |
| Needs Improvement | Needs Improvement |
| Recommended | Recommended |
| Off-road | Existing Grade Separation |
| Existing | Proposed Grade Separation |
| Needs Improvement | |
| Recommended | |

Sheet 4A of 5

Base map date: January 3, 2014

Refer to CTP document for more details

Bicycle Map (Inset A & B)



Scotland County

**Comprehensive
Transportation Plan**
Plan date: August 31, 2016